

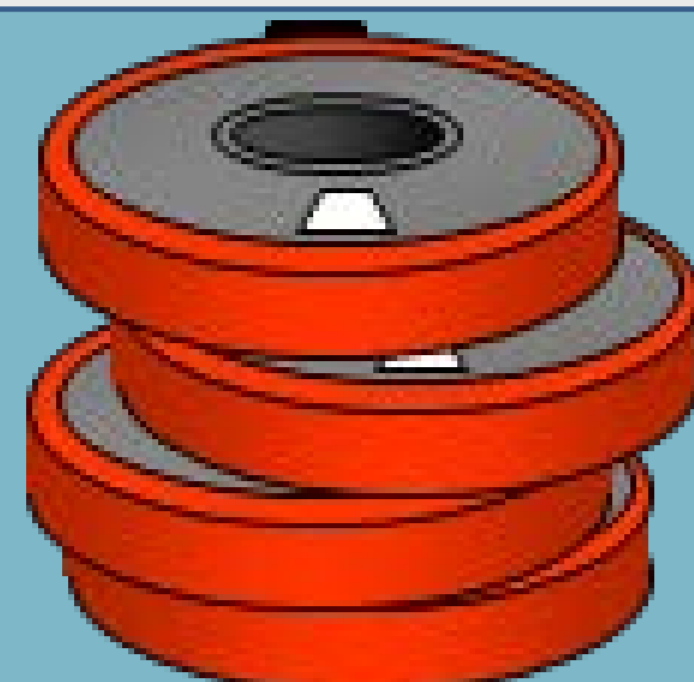




# World Data Center - B for Oceanography



## The evolution of data exchange



1957–1973

1974–1990

1990–2000

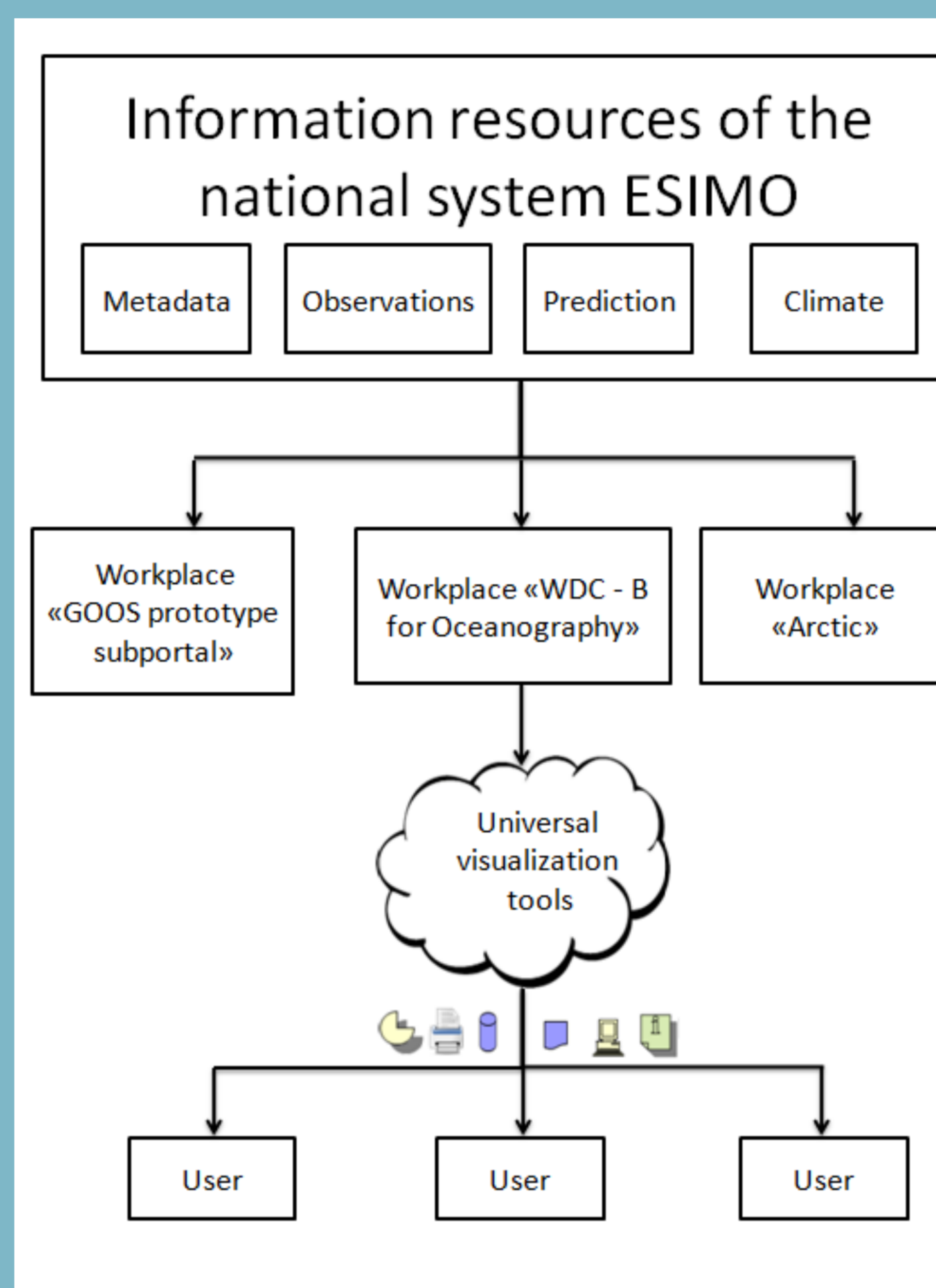
1990–2016

2017

### About World Data Center

World Data Center - B "Oceanography" is acting at the National Data Centre RIHMI-WDC and provides storage and maintenance of users the physical, chemical parameters of the World ocean, as well as publications on oceanographic topics, which were obtained as a result of international exchange from other countries, participation in international projects, or presented for international exchange organizations of the Russian Federation. The fund WDC-B "Oceanography" accumulated international data on the state of the marine environment over a long period of time (1873-2014). In addition, the WDC-B "Oceanography" gets on the Global Telecommunication System of WMO BATHY, TESAC, SHIP, BUOY messages. In connection with the transformation of the World data centers to the interaction of World data systems WDC-B "Oceanography" on this site presented the opportunity to download the selected data sets. These capabilities can be used World Data Centers for Oceanography, National Data Centres in different countries, and different users.

### The scheme of information exchange



### Climate Data

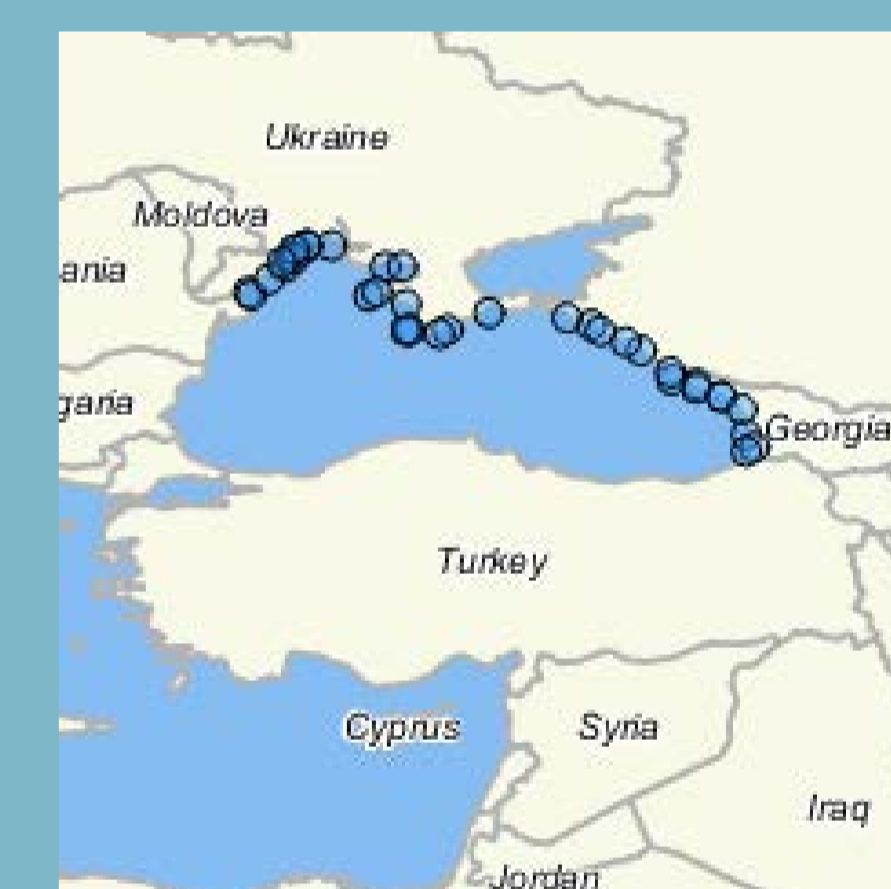
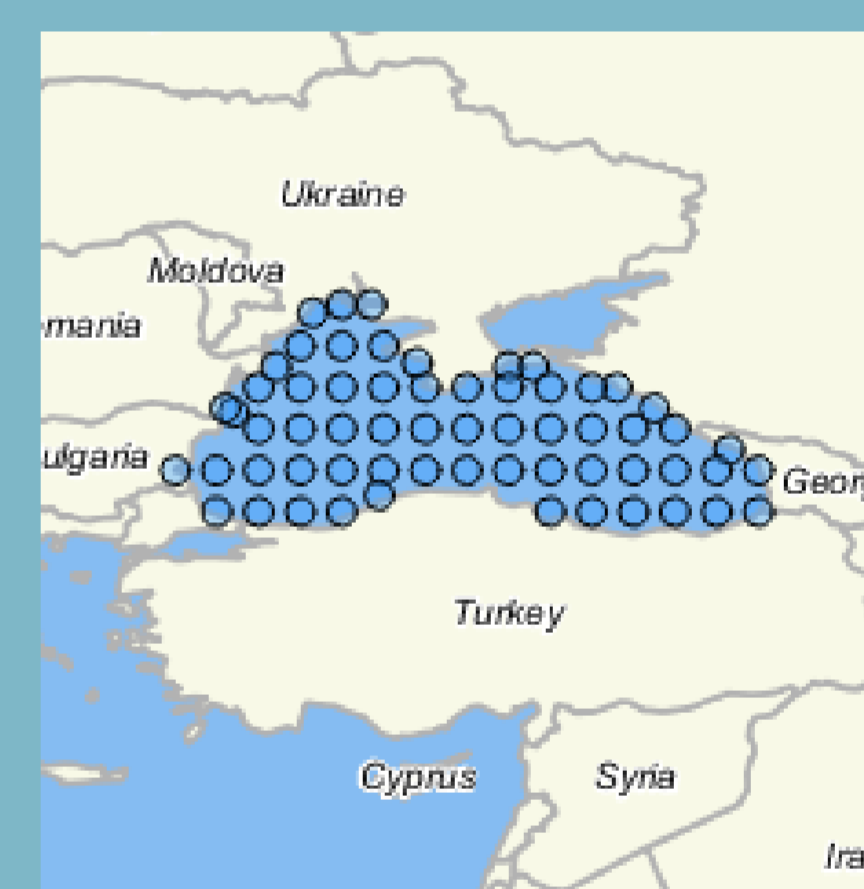
Open Sea

Coastal Stations

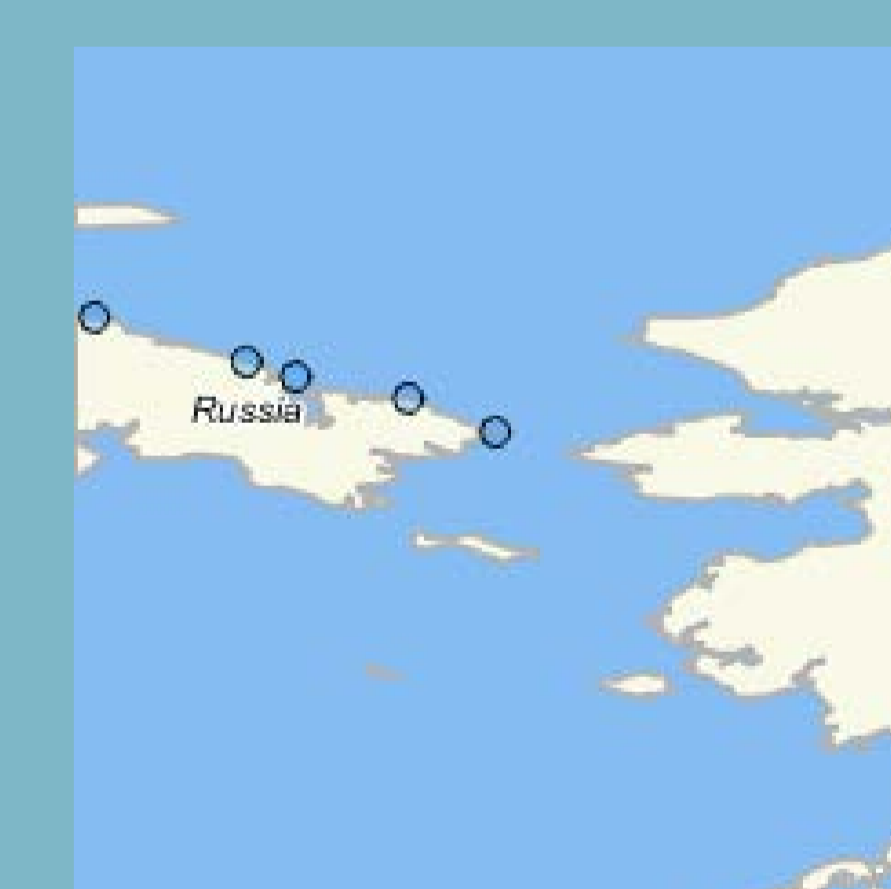
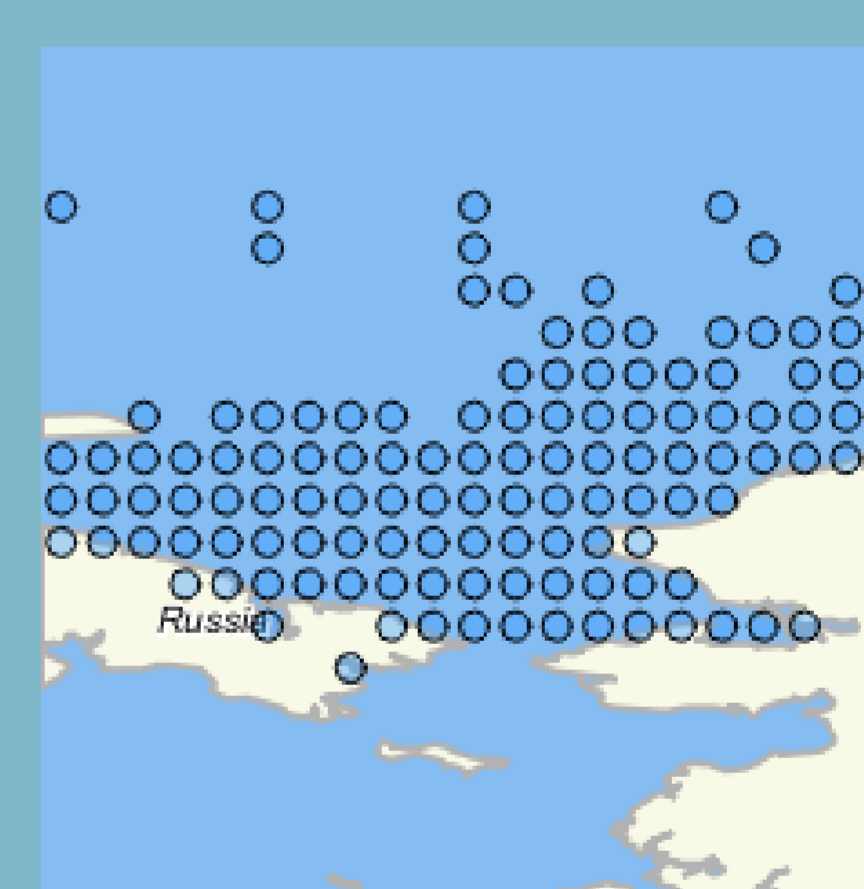
#### 1. The Barents Sea



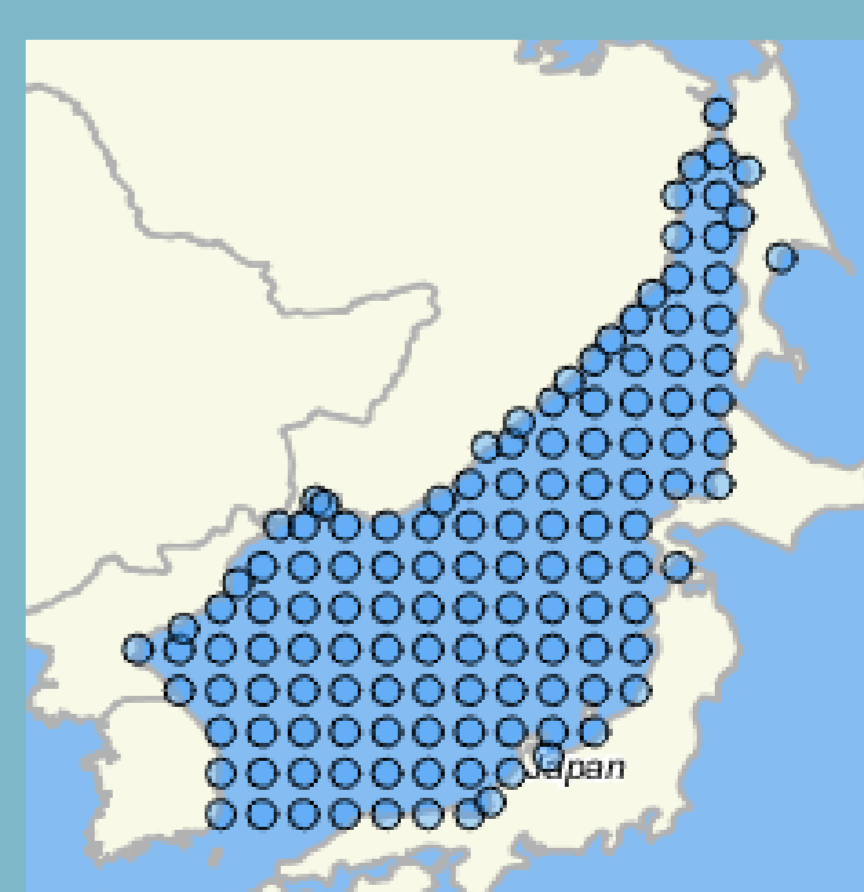
#### 2. The Black Sea



#### 3. The Chukchi Sea



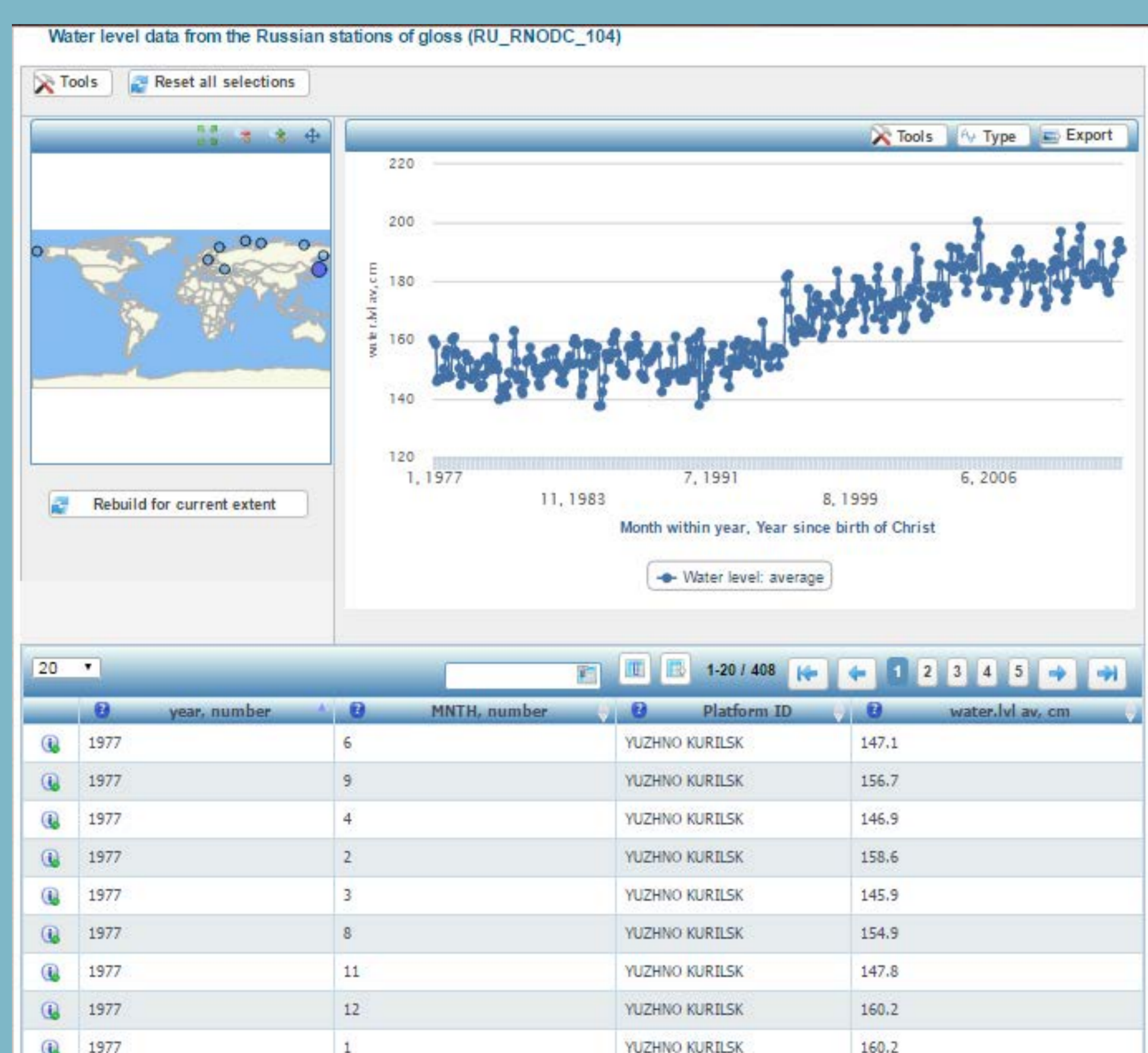
#### 4. The Sea of Japan



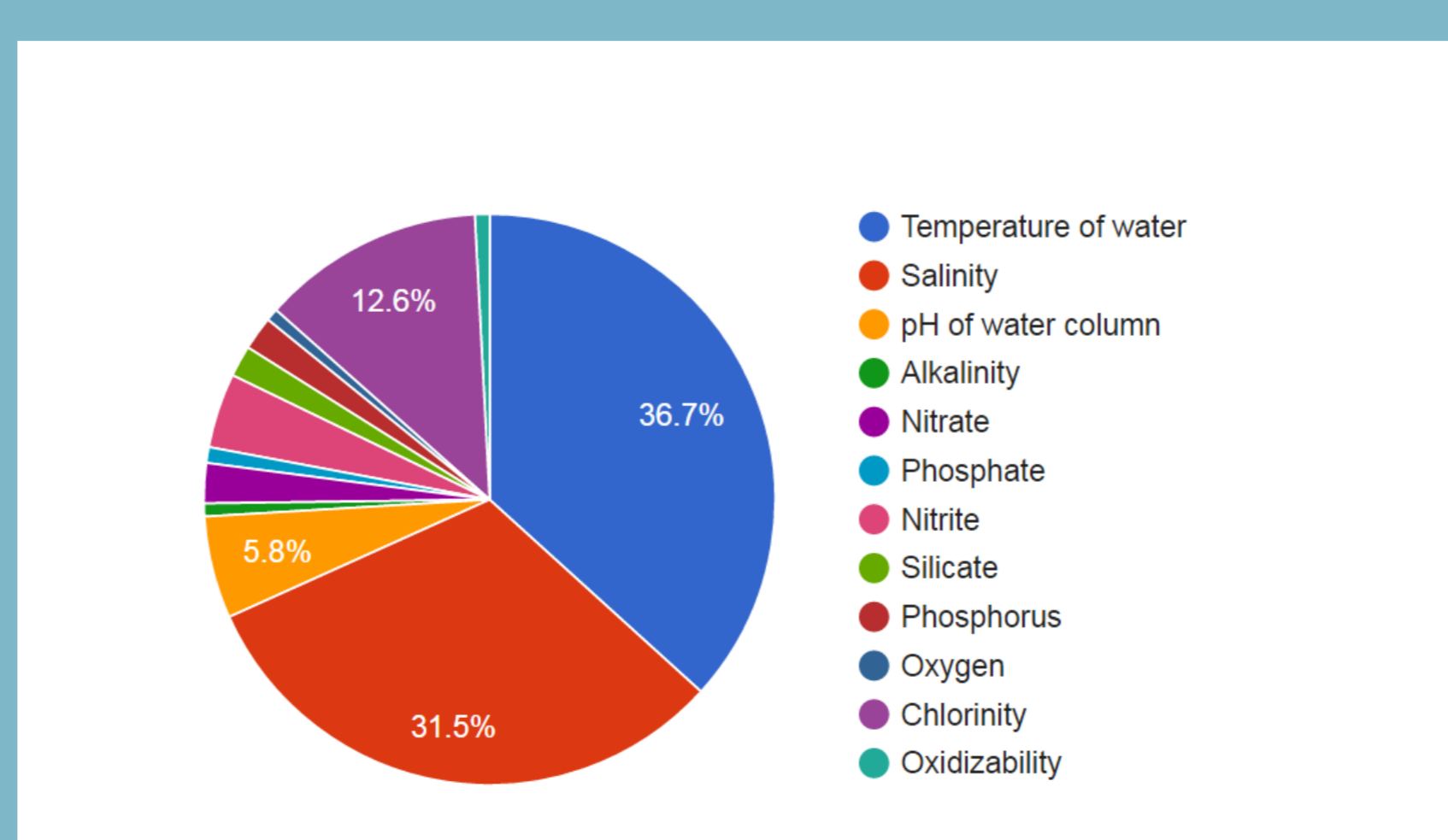
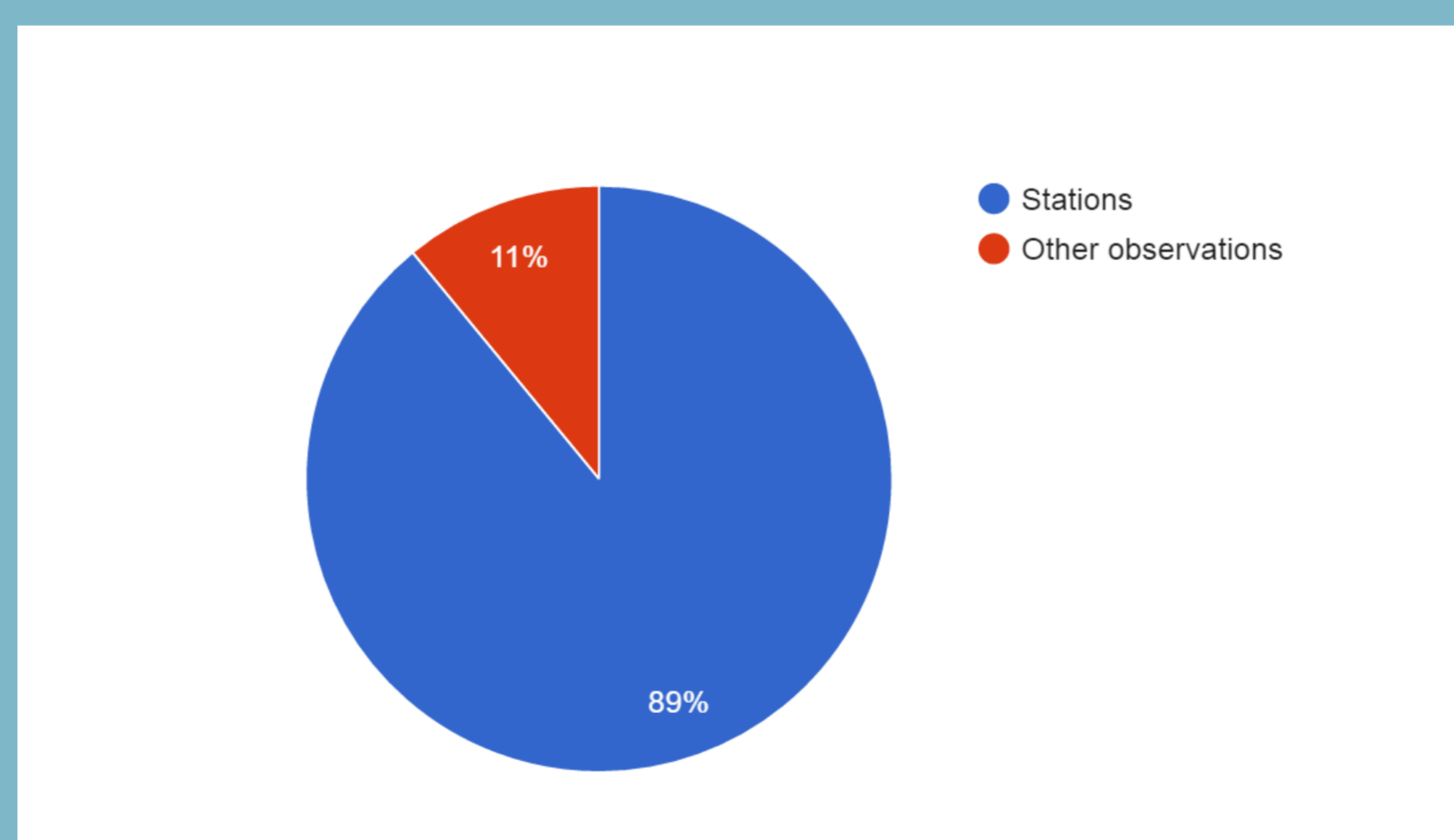
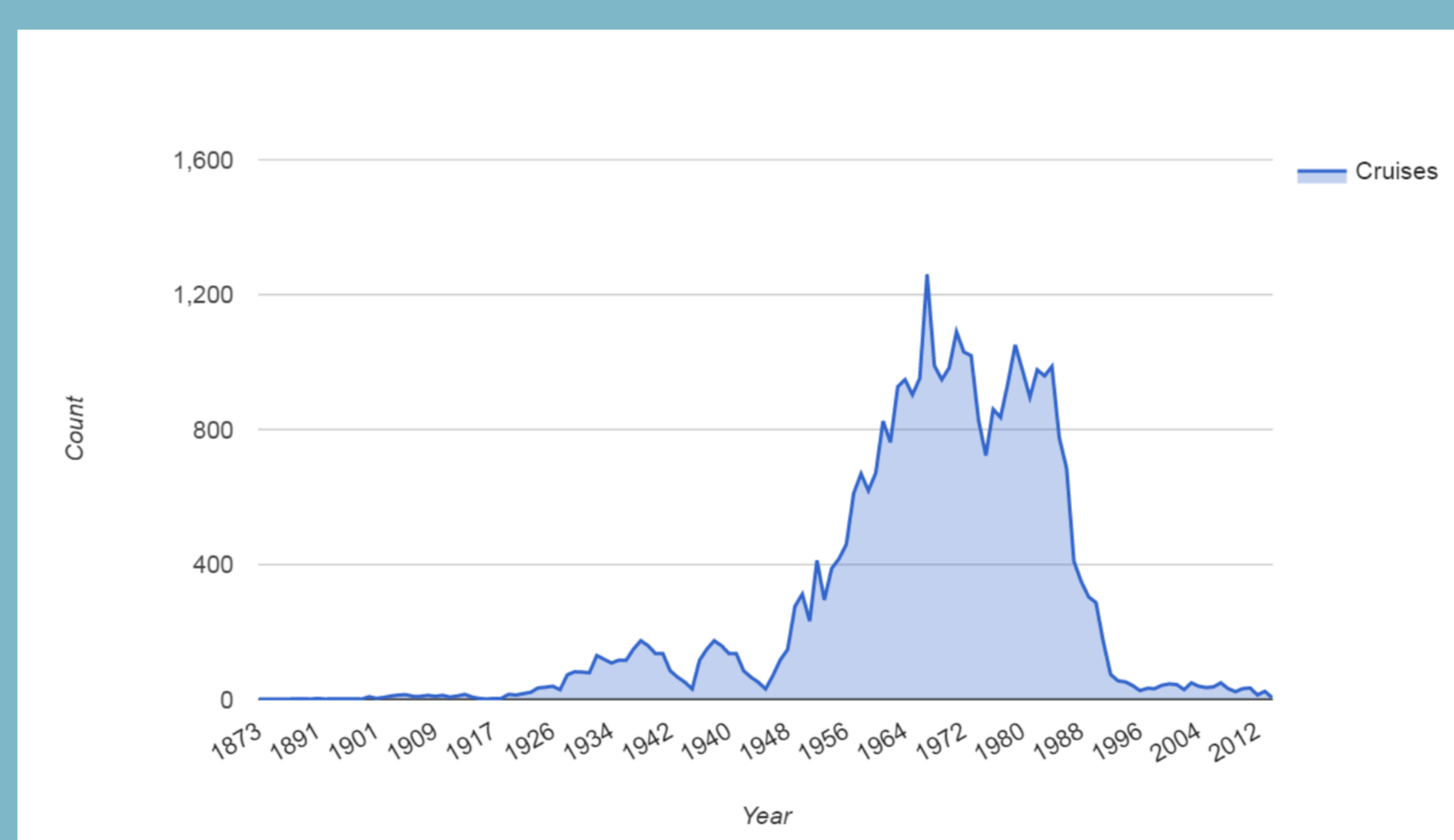
### GLOSS Data

(Monthly mean values of sea level)

8 Russian stations GLOSS:  
TUAPSE, KALININGRAD, MURMANSK,  
RUSSKAIA GAVAN, DIKSON, TIKSI, NAGAEVO,  
YUZHNO KURILSK, PROVIDENIA.



### Cruises



### Contacts

Address: 6, Koroleva str., Obninsk. RIHMI-WDC  
Phone: +7(484) 3974181  
Fax: +7(484) 3968611  
E-mail: [wdbc@meteo.ru](mailto:wdbc@meteo.ru)